



Reporting Out: What Do Neighbors Value Now?

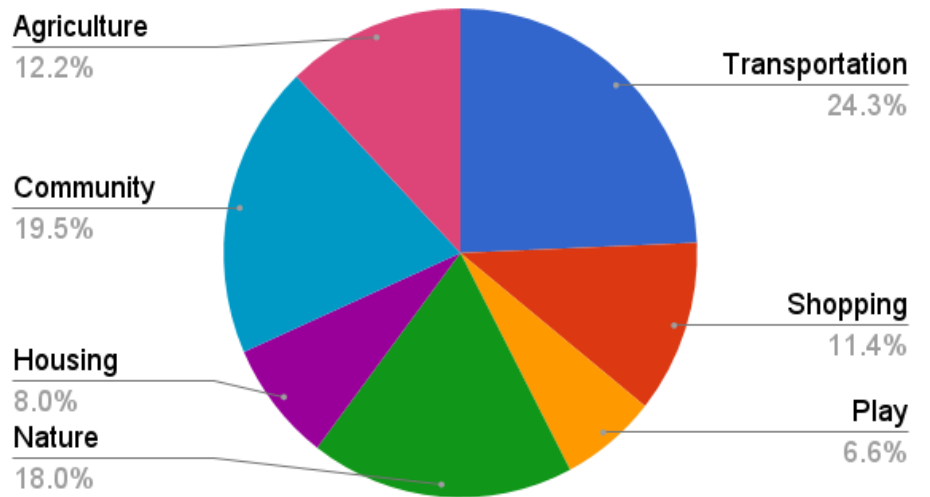
The following data represents the results of an activity that asked people to select cards that represented what they value in their neighborhood. The first page summarizes the data according to broad categories and sub categories and the number of cards selected in each category by the participants. Following this overview, the table includes every response received and the comments that people provided with their card choices.



Category	Sub Category	Count
Transportation	Catch the Bus	16
	Out for a Ride	27
	Crossing the Street	9
	Walking to School	10
	Out for a Stroll	19
	Connecting Residents Local Street	8
	Getting Across Town Arterial Street	11
Shopping	Plaza & Vendors	6
	Local Market	24
	One-Stop Shopping Large Enterprise	6
	Door-to-Door Shopping Small Shops	11
Play	Social Play	4
	Event Play	2
	Free Play	5
	Pool Play	14
	Field Play	2
Nature	Wildlife	15
	Habitat	12
	Meadows & Trees	18
	River & Shore	29
Housing	Living Across the Way Large Lot	15
	Living Side-by-Side Rowhouse	5
	Neighbors Living Close By Single Family	9
	Living Together Apartments	4
Community	Schools	19
	Emergency	12
	Building Community	12
	Parks & Recreation	37
Agriculture	Work Party	4
	Growing	15
	Orchard	8
	Farmland	23

This table shows the results of the activity that asked residents to select cards to represent what they value now in their neighborhood. Each row shows the card and the number of times it was selected.

'Value Now' Activity Responses by Category



This chart reflects the relative frequency with which the various card categories were selected by participants.

Card Code	Card Label	RR or SC Resident	Reason Given
T7	Catch the Bus	SC	Being able to use the bus system, concern about mobility, walk from new LTD site (on Hunsaker) for high school students- where do they get off then?
T7	Catch the Bus	SC	City bus/school bus to get kids to school, better bus system
T7	Catch the Bus	SC	Bus
T7	Catch the Bus	SC	Scenic/ springcreek
T7	Catch the Bus	SC	
T7	Catch the Bus	SC	Schools need more buses- everyone is dropping off and picking up their kids in individual cars which adds to traffic jams
T7	Catch the Bus	RR	More bus stops for transit, flexibility, neighborhood access, frequency
T7	Catch the Bus	RR	Need more rain covers! Seniors ride free, value great bus service, support EMX on River Road, more ART like on West 11th
T7	Catch the Bus	RR	Just started taking bus, wants to encourage bus frequency (Bus 55 on weekends)
T7	Catch the Bus	RR	
T7	Catch the Bus	RR	More public transportation
T7	Catch the Bus	RR	Access to bus stop
T7	Catch the Bus	RR	EMX for River Rd
T7	Catch the Bus	SC	Bus stop at Ross & Hunsaker
T6	Out for a Ride	SC	Biking, clean bike lanes, where bike paths end, ending on Hwy 99, Hunsaker safety
T6	Out for a Ride	SC	Biking safety- crossing streets, enforcing bike safety
T6	Out for a Ride	SC	Safety for bike travellers, safe bike access for all big connector roads
T6	Out for a Ride	SC	River path
T6	Out for a Ride	SC	Bike paths connecting more of Santa Clara neighborhood, West of River Rd and North of Irving
T6	Out for a Ride	SC	Out for ride- more safety for biking, more people into public transportation to eliminate traffic
T6	Out for a Ride	SC	Bike paths
T6	Out for a Ride	SC	Have discovered own bike routes around area, in future want bike lanes separated by green meridian
T6	Out for a Ride	SC	Improve bike lanes along River Rd & along river bank side, particularly dangerous at Fred Meyer, Beltline & River Ave intersection
T6	Out for a Ride	RR	Extend bike trail across Freeway
T6	Out for a Ride	RR	
T6	Out for a Ride	RR	We like RR bike path, easy access to town and river/nature

Card Code	Card Label	RR or SC Resident	Reason Given
T6	Out for a Ride	RR	Bike transport to and from work
T6	Out for a Ride	RR	
T6	Out for a Ride	RR	
T6	Out for a Ride	RR	Bike path
T6	Out for a Ride	RR	River path is coolest thing
T6	Out for a Ride	RR	Enjoys flat terrain and bike path
T6	Out for a Ride	RR	Lighting on bike path/help boxes (emergency call box)
T6	Out for a Ride	RR	Likes to bike, concerned about transients, safety
T6	Out for a Ride	RR	Bike river path, available beautiful access
T6	Out for a Ride	RR	
T6	Out for a Ride	RR	
T6	Out for a Ride	RR	
T6	Out for a Ride	RR	
T6	Out for a Ride	RR	Extend bike routes North, improve River Road/Beltline connection N.
T6	Out for a Ride	RR	Need paths to river paths (not River Rd)
T5	Crossing the Street	SC	Crosswalks needed, left turn signal Irving and River Rd both East and West side
T5	Crossing the Street	SC	
T5	Crossing the Street	SC	Safety issues for foot and bike traffic, Beltline/River Road- safety corridor not including all area affected
T5	Crossing the Street	SC	Concerns for kids safety
T5	Crossing the Street	SC	Safe crossing crosswalks- also controlling bus stops 1/ss, flag availability at 1/ss
T5	Crossing the Street	SC	Safety, especially for schools
T5	Crossing the Street	RR	Crossing River Rd is difficult, can go two blocks one way or the other to get to crossing, but crosswalk at bus stops would make sense. Additional crosswalks would be great
T5	Crossing the Street	RR	No sidewalks on Horn, makes unsafe crosswalk at Maxwell and N. Park needs walk signal (school children have difficulty crossing during high traffic times)
T5	Crossing the Street	RR	
T4	Walking to School	SC	Walkability, would like more walkability in intersections, limited crossings
T4	Walking to School	SC	
T4	Walking to School	SC	Undeveloped park space being used for homeless shelter- affects transportation to school (North Eugene), develop parks to playground/dog park
T4	Walking to School	RR	Difficult to walk in the neighborhood, limited sidewalks available

Card Code	Card Label	RR or SC Resident	Reason Given
T4	Walking to School	RR	Son walks to school, feels relatively safe
T4	Walking to School	RR	Children can walk to school, good for health and community
T4	Walking to School	RR	Wonderful walk- but terrible crossing over RR
T4	Walking to School	RR	Wants kids to be safe walking to school, "transients make it less safe"
T4	Walking to School		Walking to school- Staril & Blackfoot to NEHS is dangerous, concerned about under Beltline
T4	Walking to School	RR	Walked to and from school everyday, walks everywhere
T3	Out for a Stroll	SC	Sidewalks, safety to walk
T3	Out for a Stroll	SC	Ability to walk in neighborhood you live in
T3	Out for a Stroll	SC	New areas have better lighting and sidewalks
T3	Out for a Stroll	SC	Maintaining sidewalks (Ruby Ave), it should be uniform, some streets have sidewalks, some don't, add connective bike paths
T3	Out for a Stroll	SC	Going for a stroll safely- not out at night with no lights, dogs off leash creates hazard- leash laws enforced, sometimes sidewalks are in the way, meet neighbors
T3	Out for a Stroll	SC	Walking paths
T3	Out for a Stroll	SC	Hileman, Whitely, Ag land
T3	Out for a Stroll	RR	Walking around neighborhood, no dog parks, lack of sidewalks, lack of street lighting
T3	Out for a Stroll	RR	No sidewalks on Horn Lane, safety of people and pets
T3	Out for a Stroll	RR	Need local dog park (Manard Street?)
T3	Out for a Stroll	RR	Walking dogs, appreciates availability of places to walk, good way to meet neighbors
T3	Out for a Stroll	RR	Razor Park is a dog park but no fence
T3	Out for a Stroll	RR	Enjoy no sidewalks, safe feeling walking dog, speeding on Horn Lane is an issue, don't want sidewalks to be the answer
T3	Out for a Stroll	RR	
T3	Out for a Stroll	RR	
T3	Out for a Stroll	RR	Off leash dog park
T3	Out for a Stroll	RR	Trees
T3	Out for a Stroll	RR	Include dog walking!
T3	Out for a Stroll	RR	Connected sidewalks at Parnell and Harvey
T2	Connecting Residents Local Street	SC	Traditional grid networks, narrower streets because if you have a wider street- more traffic, narrow street is more conducive to neighbors talking more/kids playing outside
T2	Connecting Residents Local Street	SC	

Card Code	Card Label	RR or SC Resident	Reason Given
T2	Connecting Residents Local Street	RR	More traffic diversions on Lake in front of Emerald Park
T2	Connecting Residents Local Street	RR	
T2	Connecting Residents Local Street	RR	Neighbors meeting each other, developing ties Better bike access- arrows on the road- better designated to and from Emerald Park, bike lanes along Howard to school/Emerald Park. Pave Hamilton near Howard- sidewalks on Grove by Howard Elementary (<i>one side</i>), no fees to homeowners
T2	Connecting Residents Local Street	RR	
T2	Connecting Residents Local Street	RR	
T2	Connecting Residents Local Street	RR	Too much congestion
T1	Getting Across Town Arterial Street	SC	Marilyn has noticed more congestion recently, would like to see a cross section arterial street, perhaps a river bridge, safety issues- ambulances!
T1	Getting Across Town Arterial Street	SC	Beltline intersection! Fix transportation before building, etc. 40 min to get down River Rd to pick up kids from school.
T1	Getting Across Town Arterial Street	SC	Cross town arterial- inadequate for amount of traffic in area
T1	Getting Across Town Arterial Street	SC	Getting around town from Sunview and Grave is easy
T1	Getting Across Town Arterial Street	SC	Congestion, pedestrian bridge over Beltline
T1	Getting Across Town Arterial Street	RR	Positive response
T1	Getting Across Town Arterial Street	RR	Road system is a failure in that people don't walk or bike, RR- 1 travel lane instead of 2, can't put cars first, Bike plan was done but not implemented, bike path along river parallel to RR
T1	Getting Across Town Arterial Street	RR	Biking daily, crossing River Rd- rain/poor visibility not enough signals for crossing
T1	Getting Across Town Arterial Street	RR	NOT- hate beltline intersections and busy streets
T1	Getting Across Town Arterial Street	RR	NW Expressway is valued for moving traffic
T1	Getting Across Town Arterial Street	RR	Like River Rd to get there faster but needs roundabouts to slow it or promote cycle track
S4	Plaza & Vendors	SC	Local shops, coffee shops, walkable places/amenities

Card Code	Card Label	RR or SC Resident	Reason Given
S4	Plaza & Vendors	RR	Farmers market- use old Goodwill store, Town Center plaza and vendors
S4	Plaza & Vendors	RR	Don't like Hwy 99 look
S4	Plaza & Vendors	RR	Smaller plazas (food truck plaza weekly)
S4	Plaza & Vendors	RR	Walkable/bikeable- good feeling for foot traffic
S4	Plaza & Vendors	RR	
S3	Local Market	SC	Farms, lone pine and thistle down
S3	Local Market	SC	Enough big market store, need more sit down restaurants, restaurants need to be part of community so community supports them
S3	Local Market	SC	Local markets are important way for the heritage culture of farmers & agriculture to connect with residents in a plaza setting, possible location: vacant lot near fire station on Hunsaker, need a community meeting area
S3	Local Market	SC	Several different opinions
S3	Local Market	SC	Stands North of Santa Clara
S3	Local Market	SC	
S3	Local Market	SC	Working more local markets into community common place- local farmers sell food, previously had heard old Santa Clara Elm. would be market- but never happened
S3	Local Market	RR	Lack of grocery stores, neighborhood shopping support local businesses
S3	Local Market	RR	
S3	Local Market	RR	History of area, soil, sustainability of need more local markets that we can walk/bike to in RR- beginning of one at Reality Bakery. The corner market is one now
S3	Local Market	RR	
S3	Local Market	RR	
S3	Local Market	RR	
S3	Local Market	RR	
S3	Local Market	RR	
S3	Local Market	RR	Local market at Goodwill
S3	Local Market	RR	Local market at Goodwill
S3	Local Market	RR	
S3	Local Market	RR	Sit down coffee shop (social meeting place), corner market
S3	Local Market	RR	More local markets to bike to
S3	Local Market	RR	Local market/community market
S3	Local Market		Fresh local market- Wendover, can shop farms
S3	Local Market	RR	Loves going to the Saturday Market and spending time Downtown. Being in the community.

Card Code	Card Label	RR or SC Resident	Reason Given
S2	One-Stop Shopping Large Enterprise	SC	Likes shopping options, Fred Meyer
S2	One-Stop Shopping Large Enterprise	SC	Fred Meyer area
S2	One-Stop Shopping Large Enterprise	SC	Fred Meyer stv, occu, knechts
S2	One-Stop Shopping Large Enterprise	RR	One stop shopping for food and various items Frustration with lots of talk, not a lot of action. Not enough amenities for people between Beltline, South Kourt Rd and River Road. A number of community would like communal space here (next to Pizza Hut). No action taken
S2	One-Stop Shopping Large Enterprise	RR	Likes store clusters near bus stops
S1	Door-to-Door Shopping Small Shops	SC	Small shops-more restaurants
S1	Door-to-Door Shopping Small Shops	SC	Being able to primary shopping in walking distance
S1	Door-to-Door Shopping Small Shops	SC	Door to door shopping- small shops
S1	Door-to-Door Shopping Small Shops	SC	Fred Meyer stv, occu, knechts
S1	Door-to-Door Shopping Small Shops	SC	Small shops should be more common- more commmercial properties instead of big box stores, limits need to travel into downtown Eugene
S1	Door-to-Door Shopping Small Shops	RR	Restaurants, brewery, coffee shop. Make the area less car dependent
S1	Door-to-Door Shopping Small Shops	RR	Would love to see more small shops in walking distance/coffee/independent
S1	Door-to-Door Shopping Small Shops	RR	Ability to walk and shop again (later)
S1	Door-to-Door Shopping Small Shops	RR	Small businesses define the community, give character and we need more
S1	Door-to-Door Shopping Small Shops	RR	Door to door shops- Goodwill building, "Happy Hours" complex
S1	Small Shops		Not enough local shopping (local businesses), LTD property
P6	Social Play	SC	Building community, get to know your neighbors, their children
P6	Social Play	SC	Seniors center

Card Code	Card Label	RR or SC Resident	Reason Given
P6	Social Play	RR	Like this evening get together, RRCO meetings, Holiday dessert, Reality Kitchen get togethers
P6	Social Play	RR	More opportunities for community to play- potlucks, yard sales
P5	Event Play	RR	Sunday Streets brings neighborhood together
P5	Event Play	RR	Events play- Emerald Park and Laurie Jacobs Park, house concerts by Rasor Park NEHS and other schools
P4	Free Play	SC	Would like parks closer to home
P4	Free Play	SC	Arrowhead Park
P4	Free Play	SC	Trails and walking areas along River Loop with non-permit parking
P4	Free Play	RR	Transitional spaces for Main Street, play spaces for kids, more small parks- especially by Expressway (lower economic bracket)
P4	Free Play	RR	
P3	Pool Play	SC	Likes close distance to park, pool, fitness (Emerald Park)
P3	Pool Play	SC	SC residents do not have access to RR community pool, why does it cost SC more to use? Barbara sees great needs for a SC community pool
P3	Pool Play	SC	Recreation
P3	Pool Play	RR	Pool very vital to the community
P3	Pool Play	RR	Protect parks, appreciates what limited pool acces we have
P3	Pool Play	RR	Pool- at Emerald Park
P3	Pool Play	RR	Would like a salt water outdoor pool
P3	Pool Play	RR	
P3	Pool Play	RR	
P3	Pool Play	RR	Local pool
P3	Pool Play	RR	Save Emerald Park- no annexation
P3	Pool Play	RR	Emerald Park & pool
P3	Pool Play	RR	Pool- under parks development comment
P2	Field Play		Never enough- community park loc
P-T		SC	Taxes
N4	Wildlife	SC	Enjoys interacting with wildlife at home, less amphibians recently- very susceptible to herbicides
N4	Wildlife	SC	
N4	Wildlife	SC	Wildlife :)
N4	Wildlife	SC	Hileman, Whitely, Ag land
N4	Wildlife	SC	Wildlife, farms, creeks, parks
N4	Wildlife	RR	Loves birds, diversity, fruit trees in neighborhood, could be known for holistic qualities

Card Code	Card Label	RR or SC Resident	Reason Given
N4	Wildlife	RR	There are potential wildlife corridors
N4	Wildlife	RR	Enjoy river banks, fishing, place to go and enjoy outside
N4	Wildlife	RR	
N4	Wildlife	RR	
N4	Wildlife	RR	Feral cats all over
N4	Wildlife	RR	Wildlife is attraction
N4	Wildlife		Safe wildlife areas
N4	Wildlife		Wildlife- everything between Loops & River
N4	Wildlife	RR	Having a big yard with wild animals like racoons
N3	Habitat	SC	Nate enjoys accessing the Willamette River for bald eagle watching, wonders what would happen if the river is developed
N3	Habitat	RR	Habitat fostering more wildlife
N3	Habitat	RR	Once human communities become isolated, they become unhealthy.
N3	Habitat	RR	Important to keep rural feel, like the wildlife. Many people commented on liking the wildlife of the area
N3	Habitat	RR	Wildlife and habitat connects us to greater world
N3	Habitat	RR	Habitat, threats to Maxwell ponds
N3	Habitat	RR	
N3	Habitat	RR	Habitat is valued, along river safety is concern- needles, unsafe trash, add "sharp containers" and recycle cans, more police, safety phones
N3	Habitat	RR	
N3	Habitat	RR	Habitat
N3	Habitat	RR	Keep as much habitat as possible
N3	Habitat	SC	Nature areas ok
N2	Meadows & Trees	SC	More dog parks- manned by volunteers
N2	Meadows & Trees	SC	
N2	Meadows & Trees	SC	Value green space (undeveloped) and don't want more houses
N2	Meadows & Trees	SC	Lots of open green undeveloped space, river access
N2	Meadows & Trees	SC	Meadows/trees- open space
N2	Meadows & Trees	SC	Protect open areas, open space protection
N2	Meadows & Trees	RR	Low density
N2	Meadows & Trees	RR	Protect nature around river, lighting on bike path
N2	Meadows & Trees	RR	Importance of natural world
N2	Meadows & Trees	RR	In the past you could mosey downtown, now you need to use main roads.
N2	Meadows & Trees	RR	Neighborhoods become more urban, liking the rural feel
N2	Meadows & Trees	RR	Nature feel has been diminished, green spaces are important
N2	Meadows & Trees	RR	Loves trees and nature areas (Horn and Sunny Dr.)

Card Code	Card Label	RR or SC Resident	Reason Given
N2	Meadows & Trees	RR	Meadows and trees- unanimous approval at our table
N2	Meadows & Trees	RR	
N2	Meadows & Trees	RR	
N2	Meadows & Trees		Meadows and trees off of Beacon
N2	Meadows & Trees	RR	Natural places
N2	Meadows & Trees	SC	
N1	River & Shore	SC	River path- wonderful system, but dangerous with transients and other safety, need lighting
N1	River & Shore	SC	River access, why is the SC portion of the river hard to get to? It's private property. Long term goal is river bike path, short term goal is to create bike/ped. loop, multiuse path
N1	River & Shore	SC	(New to area), river and shore
N1	River & Shore	SC	Utilize access to river front, safe areas to enjoy
N1	River & Shore	SC	
N1	River & Shore	RR	Maintain river edges
N1	River & Shore	RR	Bike path along river is great asset, any improvement and maintenance is great
N1	River & Shore	RR	Value the river/habitat
N1	River & Shore	RR	Love biking along the river and walking- love the access- when we have guests that's where we go- a jewel
N1	River & Shore	RR	
N1	River & Shore	RR	
N1	River & Shore	RR	
N1	River & Shore	RR	
N1	River & Shore	RR	Willamette River
N1	River & Shore	RR	
N1	River & Shore	RR	Loves easy access and living close
N1	River & Shore	RR	Trash by the river/homeless
N1	River & Shore	RR	Bikes to work=river path good, too many transients along river
N1	River & Shore	RR	
N1	River & Shore	RR	The Greenway protection by Oakleigh and other areas, low density along river
N1	River & Shore	RR	Safety along the river
N1	River & Shore	RR	Taking dogs and walking along river
N1	River & Shore	RR	
N1	River & Shore	RR	
N1	River & Shore	RR	

Card Code	Card Label	RR or SC Resident	Reason Given
N1	River & Shore		Maintain clean river front, bike routes
N1	River & Shore		River & shore- Heilman only access
N1	River & Shore	RR	Lives by the river, spending summer days walking to the rose garden and spending time with dog. Loves trees on Grove St.
H4	Living Across the Way	SC	Gardens in lawn
H4	Large Lot	RR	Like large lots, added garden, large lots in community are valuable for space, shop, food, activities
H4	Living Across the Way	RR	Last double lot on Howard and are doing urband farming & hope to continue to do that
H4	Large Lot	RR	large lots near small lots, Greenway protection, flood control
H4	Living Across the Way	RR	It's nice that we're the interface between downtown/rural, living style options
H4	Large Lot	RR	Moved from small lot, bad soil- now have larger lot and garden of our dreams- not become over-urbanization
H4	Living Across the Way	RR	
H4	Large Lot	RR	Likes large lots- living and having natural spaces
H4	Living Across the Way	RR	
H4	Large Lot	RR	Like living on large lots, feeling of openspace/gardening
H4	Living Across the Way	RR	
H4	Large Lot	RR	Living on a large lot, trees, rural
H4	Living Across the Way		
H4	Large Lot		East Beacon- large lots
H4	Living Across the Way		
H4	Large Lot		
H4	Living Across the Way		
H4	Large Lot	RR	Have dead end street- 1 acre. Leave it!
H3	Living Side-by-Side	SC	Traveling with sense of community
H3	Rowhouse	SC	New housing/ affordable housing

Card Code	Card Label	RR or SC Resident	Reason Given
H3	Living Side-by-Side Rowhouse	RR	well designed density- infilling
H3	Living Side-by-Side Rowhouse	RR	St. Vincent de Paul sub division- beautifully done, brought joy
H3	Living Side-by-Side Rowhouse	RR	Aging in place (shared resources for elderly), co-housing/sustainable building
H2	Neighbors Living Close By Single Family	SC	Likes his neighbors, "sense of community"
H2	Neighbors Living Close By Single Family	RR	River Rd splits East and West consistency
H2	Neighbors Living Close By Single Family	RR	Middle-income housing helps 1st time homebuyers
H2	Neighbors Living Close By Single Family	RR	NOT- single family homes important- not having 3 story apartments looming over backyards (no sun)
H2	Neighbors Living Close By Single Family	RR	Close knit community do things for each other
H2	Neighbors Living Close By Single Family	RR	Housing- backyard densification minorities and poor settled among us but not in separate complexes- backyard building
H2	Neighbors Living Close By Single Family	RR	Single family homes, save the residential character, <i>no big developments</i>
H2	Neighbors Living Close By Single Family	RR	Single family- South of Arrowhead
H2	Neighbors Living Close By Single Family	SC	Single family, not apartments, NOT high density housing
H1	Living Together Apartments	RR	Housing with overflow parking, at adjacent neighbors
H1	Living Together Apartments	RR	Would love to be able to garden/can't at apartment, developer didn't follow through with garden availability, wants to see raised garden beds
H1	Living Together Apartments	RR	Values less apartments, more parking
H1	Living Together Apartments		
C4	Schools	SC	Schools- we do not want lose high school, need a community center- high school is good choice
C4	Schools	SC	School choice issues, use local schools
C4	Schools	SC	Teachers teach, teach respect to students, teach the 3 R's, teach penmanship in grade school, teach civics, retaining children to stay in our area schools, rebuild Eugene High North

Card Code	Card Label	RR or SC Resident	Reason Given
C4	Schools	SC	Schools- maintains property values, kids moving out of school areas, school boundaries confusing
C4	Schools	SC	Schools are good in SC but N. Eugene neglected
C4	Schools	SC	High schools- City partnership with 4J- utilize buildings for evening classes
C4	Schools	SC	Keep schools in utmost importance- best for the kids
C4	Schools	RR	Incredible teachers, keep neighborhood going to local schools
C4	Schools	RR	No children in school but schools are good and must be valued
C4	Schools	RR	Criticism for neighborhood to have good schools over immersion schools
C4	Schools	RR	
C4	Schools	RR	
C4	Schools	RR	
C4	Schools	RR	Likes having diverse schools in neighborhood, good choices
C4	Schools	RR	Great school
C4	Schools	RR	If there was enough \$ for schools, there should be
C4	Schools	RR	Eugene public library card for all 4J students, LTD card too
C4	Schools		Irving- good school
C3	Emergency	SC	Emergency is on top of response, very good
C3	Emergency	SC	Fire district is separate from City
C3	Emergency	SC	Safety. Too many entities- city, county- who do you call with emergency
C3	Emergency	SC	Retired firefighter, dispatch needs more local control
C3	Emergency	SC	Emergency- more traffic congestion can impede access & emergency vehicles
C3	Emergency	SC	Emergency service
C3	Emergency		In new subdivision. Both County and City nearby. If you have to call 911, confusion with dispatch. Ran into issue one day and whose jurisdiction the call was in wasn't clear, causes delay and confusion
C3	Emergency	RR	Huge emergency=lots of response, but wants to see city coverage
C3	Emergency	RR	Fire- County vs. City limits
C3	Emergency	RR	Crime is frightening, we want safety and support
C3	Emergency	RR	Not enough police protection, values safety, especially at Riviera Mkt.
C3	Emergency	RR	
C2	Building Community	SC	Building community- inclusiveness
C2	Building Community	SC	Having community events
C2	Building Community	SC	Important to preserve the culture of the SC/RR area
C2	Building Community	SC	Connecting residents- neighborhood picnics and other events
C2	Building Community	SC	Communicate/know neighbors, interact public safety, extension of

Card Code	Card Label	RR or SC Resident	Reason Given
C2	Building Community	SC	To build a sense of safety, collaboration, build relationships for community, fortitude
C2	Building Community	SC	SC Elementary school lot: community garden?
C2	Building Community	SC	Church is in close walking distance and part of community
C2	Building Community	RR	Community cooptation, Willamette River amenities
C2	Building Community	RR	
C2	Building Community	RR	Pedestrian overpass would be great
C2	Building Community	RR	Active participation, good buildings
C1	Parks & Recreation	SC	Likes parks for children and middle
C1	Parks & Recreation	SC	No local recreational events- some at Emerald Park, maintenance needs to be done on local parks
C1	Parks & Recreation	SC	Neighborhood parks program similar to Willamalane
C1	Parks & Recreation	SC	Preserve open space for rec & parks, soccer fields
C1	Parks & Recreation	SC	Parks- develop and improve, community garden, community contacts re: security, community center
C1	Parks & Recreation	SC	
C1	Parks & Recreation	SC	
C1	Parks & Recreation	SC	Like Awbrey Park but want more parking to it
C1	Parks & Recreation	SC	River Road/Santa Clara parks in place of City of Eugene management
C1	Parks & Recreation	RR	Parks and rec is great, expansion would be great, an off leash dog park would be great, fenced area at Emerald
C1	Parks & Recreation	RR	Need more parks (accessible, safe- build, maintain, staff) near Madison school?
C1	Parks & Recreation	RR	Values recreation center, loves that it's well used
C1	Parks & Recreation	RR	Every neighborhood should have a park (3 people), some parks aren't safe, Rosetta park is safe, need more say at keeping Greenway safe
C1	Parks & Recreation	RR	
C1	Parks & Recreation	RR	
C1	Parks & Recreation	RR	Park districts. Keeping economy at our district, maybe making SC/RR park district
C1	Parks & Recreation	RR	Access to the river, and Emerald Park, "The River District" a world-class nature area and agriculture
C1	Parks & Recreation	RR	Emerald Park- value to kids and families
C1	Parks & Recreation	RR	
C1	Parks & Recreation	RR	
C1	Parks & Recreation	RR	
C1	Parks & Recreation	RR	Emerald Park and Annex and Rasor and Riverfront- need to support
C1	Parks & Recreation	RR	Bike path (anything having to do with RRPD)

Card Code	Card Label	RR or SC Resident	Reason Given
C1	Parks & Recreation	RR	As newcomer was first stop- immediately felt like part of community
C1	Parks & Recreation	RR	Great resources
C1	Parks & Recreation	RR	
C1	Parks & Recreation	RR	
C1	Parks & Recreation	RR	
C1	Parks & Recreation	RR	
C1	Parks & Recreation	RR	
C1	Parks & Recreation	RR	More park(s) development with maintaining funding
C1	Parks & Recreation		Lone Oak, Dog parks!
C1	Parks & Recreation		When little would go to the park by Grandma's and play basketball and still plays
C1	Parks & Recreation	RR	Emerald Park
C1	Parks & Recreation	RR	
C1	Parks & Recreation	SC	
C1	Parks & Recreation	SC	
C1	Parks & Recreation		Transportation/crime: criminals at bus depot vandalizing businesses, moving the bus depot is moving the problem, not fixing it. Feeding people in need with bad outcome
Blank		RR	Security and lights- porch and street lights- opportunities for theft, lack of st.
Blank		SC	lights, dark spots/safety about going for a walk
Blank		SC	Drug dealers in Chapman Dr./Whitley Landing
Blank		SC	Disability access- plan for housing, walking/wheeling- proactive planning to consider with infrastructure/schools/housing, etc.
Blank	Safety	SC	We need to figure out a way to help transient and homeless folks, not ignore or push them away. Rest stop? Where to go..
Blank	Public Safety	RR	Need more safety on River Rd with densities- emergency civil defense, ice strom support, crisis help, Maxwell area development/traffic control
Blank	Dog Park	SC	Possible location: Lone oak
Blank	Diversity	RR	Loves diversity in our neighborhood/ages/opinions
Blank		SC	Inclusiveness: Does not want to be annexed
Blank		SC	Taxation issues- discussion of City vs. County
Blank		SC	Planning for growth (sense that growth is inevitable)
Blank		SC	Public safety
Blank		SC	Public safety
Blank			Traffic on River Rd too heavy- EMX not the answer d/t removing one lane, extend Wilkes Dr to Delta Highway
Blank		SC	Extend UGB to river to allow road access, improve traffic flow by taking cars off river road
Blank		SC	

Card Code	Card Label	RR or SC Resident	Reason Given
Blank		SC	Traffic lights are not synchronized from Irving through River Rd
Blank		RR	Diversity of residents
Blank		RR	Resilience and emergency preparedness
Blank			Santa Clara kids need a place (like YMCA, Emerald Park & Rec)
Blank			Expanding Beltline to alleviate traffic, bottlenecks building another bridge over Willamette River
Blank		SC	
Blank		SC	Airport flight paths- too close to homes, too close to neighborhoods! Scary!
Blank		RR	Eugene has wildlife activity, Eugene is very unique
Blank		RR	Rain water management and swale
Blank		RR	Planters on the streets
Blank		RR	Support solar power
Blank		RR	New buildings- energy neutral
Blank		RR	Would love public use of school facilities
Blank			EMX on River Rd? Reworking for <i>safety</i> , crosswalks. "Next Door" website-
Blank		RR	block parties, communicating
Blank		RR	community clean-up, dog poo containers
Blank		RR	Expanded hours/access to library
Blank		RR	Community composting
Blank		RR	County residence
Blank		RR	Central location, shopping/Beltline
Blank		RR	Community gardens
Blank		RR	Gardens and services near apartments (ECCO apts)
A4	Work Party	SC	Work party in Wendover Park
			Cleaning up neighborhoods, overflowing garbage bins, stagnant cars/ trucks, overgrown yards, handicap assistance? leaf collection- more often-hazardous for pedestrians/bikes
A4	Work Party	RR	
A4	Work Party	RR	
A4	Work Party	RR	School gardens, Razor, bike path
A3	Growing	SC	Preserving agriculture, preserving farmland. We love fresh food!
A3	Growing	SC	Community gardens for neighborhoods that need more (roact?)
A3	Growing	SC	Growing- open areas
A3	Growing	SC	Protect farming
			Growing crops and backyard farming is important, moved to River Rd for this reason. Would like to see more of that and would like more people to focus on solar energy. People like rural feel but also need to consider downside of concrete asphalt
A3	Growing	RR	

Card Code	Card Label	RR or SC Resident	Reason Given
A3	Growing	RR	Moved to neighborhood because of interest in urban agriculture, would like to see the area keep good soil available for growing
A3	Growing	RR	Interested in urban gardening. Make gardening a priority- not all infill. Howard Elementary has a garden, would like free ground near NEHS tennis courts to make a community garden
A3	Growing	RR	
A3	Growing	RR	
A3	Growing	RR	
A3	Growing	RR	farmland, farmer's market, local food swaps-gardens/trees
A3	Growing	RR	We enjoy growing our food and preserving it
A3	Growing		Between Loops & River
A3	Growing	SC	Gardens to grow food
A2	Orchard	SC	Preserving orchards
A2	Orchard	SC	
A2	Orchard	SC	Protect farming
A2	Orchard	RR	Many backyards are microfarms, our neighborhood is making community around producing food, would like to see this grow in the community
A2	Orchard	RR	Community activities to use and share fruit, legacy of the neighborhood
A2	Orchard	RR	Orchards
A2	Orchard		Orchard- near Arrowhead Park, losing greenspaces
A1	Farmland	SC	Likes mix of close farm land and city, horses
A1	Farmland	SC	Farmland protections, County and City encroachment
A1	Farmland	SC	
A1	Farmland	SC	Farmland. Protect everything!
A1	Farmland	SC	Small farm growing, advocacy, importance of backyard growing, maintain
A1	Farmland	SC	Organic Pl. on River Road
A1	Farmland	SC	Organic Pl/ 3 Farms North
A1	Farmland	SC	No growth, losing farmland to new construction
A1	Farmland	SC	Farmland
A1	Farmland	SC	Worry about roads/new construction effecting farmland, agricultural reserves?
A1	Farmland	RR	Grow food not subdivisions on planned farm land
A1	Farmland	RR	Keep our farmland, makes area special
A1	Farmland	RR	Surrounded by more farmland than other parts of city, value Thistle Down, essential for survival

Card Code	Card Label	RR or SC Resident	Reason Given
A1	Farmland	RR	
A1	Farmland	RR	
A1	Farmland	RR	
A1	Farmland	RR	Encourages urban agriculture
A1	Farmland	RR	
A1	Farmland	RR	Preserve farmland
A1	Farmland	RR	Preserve whatever farmland is left, Santa Clara do not expand urban growth
A1	Farmland	RR	
A1	Farmland		Kate's farm on Bevins